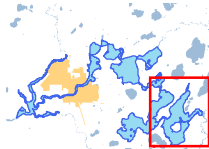

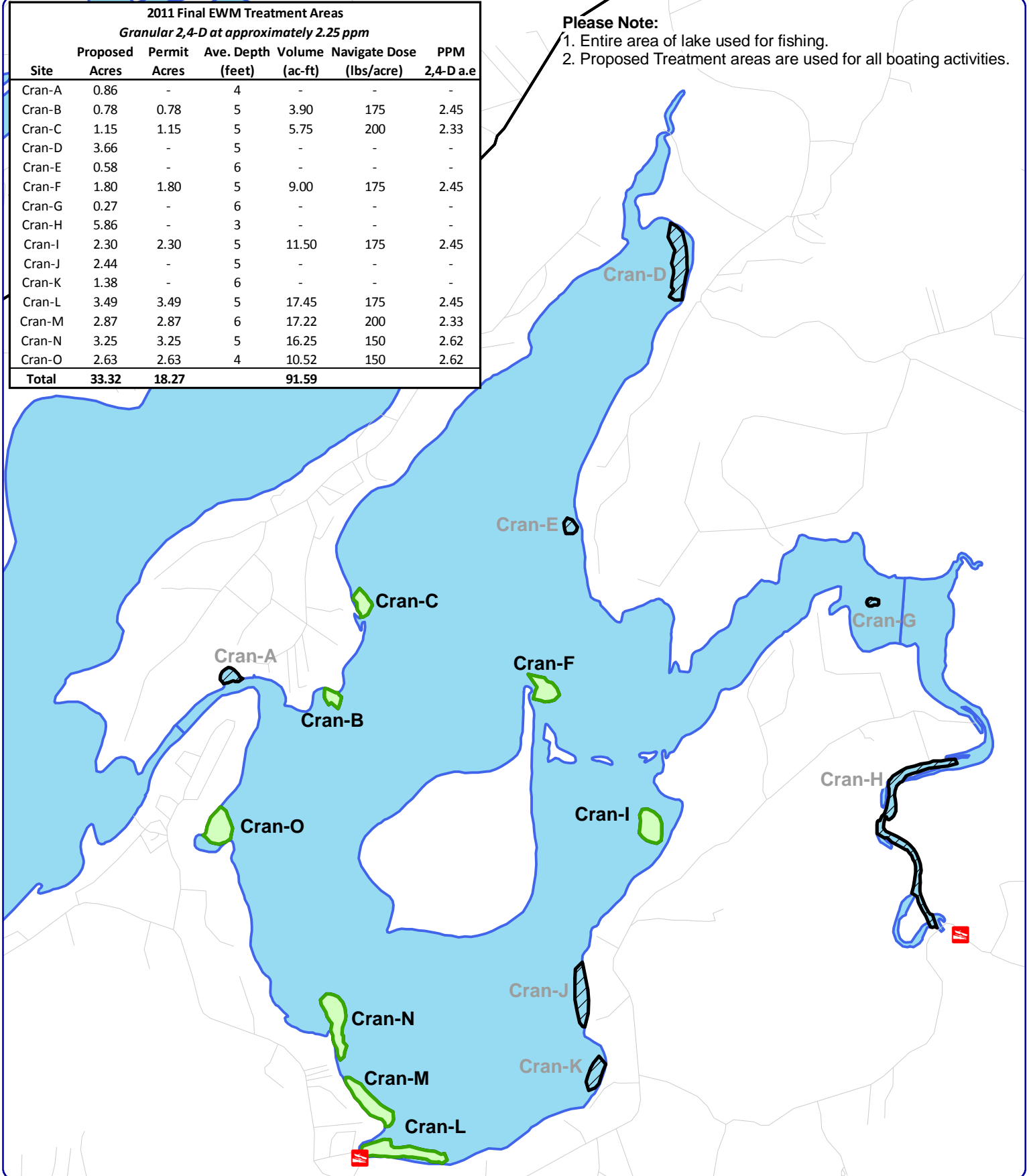


**2011 Final EWM Treatment Areas**  
**Granular 2,4-D at approximately 2.25 ppm**

Site	Proposed Acres	Permit Acres	Ave. Depth (feet)	Volume (ac-ft)	Navigate Dose (lbs/acre)	PPM 2,4-D a.e
Cran-A	0.86	-	4	-	-	-
Cran-B	0.78	0.78	5	3.90	175	2.45
Cran-C	1.15	1.15	5	5.75	200	2.33
Cran-D	3.66	-	5	-	-	-
Cran-E	0.58	-	6	-	-	-
Cran-F	1.80	1.80	5	9.00	175	2.45
Cran-G	0.27	-	6	-	-	-
Cran-H	5.86	-	3	-	-	-
Cran-I	2.30	2.30	5	11.50	175	2.45
Cran-J	2.44	-	5	-	-	-
Cran-K	1.38	-	6	-	-	-
Cran-L	3.49	3.49	5	17.45	175	2.45
Cran-M	2.87	2.87	6	17.22	200	2.33
Cran-N	3.25	3.25	5	16.25	150	2.62
Cran-O	2.63	2.63	4	10.52	150	2.62
<b>Total</b>	<b>33.32</b>	<b>18.27</b>		<b>91.59</b>		

**Please Note:**

1. Entire area of lake used for fishing.
2. Proposed Treatment areas are used for all boating activities.



Extent of large map shown in red.

**Onterra LLC**  
 Lake Management Planning  
 135 South Broadway Suite C  
 De Pere, WI 54115  
 920.338.8860  
 www.onterra-eco.com

Source:  
 Roads & Hydro: WDNR  
 Aquatic Plants: Onterra, 2011  
 Map Date: May 24, 2011  
 File Name: Cran\_T2011\_Perm1.mxd

**Legend**

- 2011 Final Treatment Areas
- 2011 Proposed Treatment Areas

**Cranberry Lake**  
 Vilas County, Wisconsin

**Final 2011  
 EWM Treatment Areas**