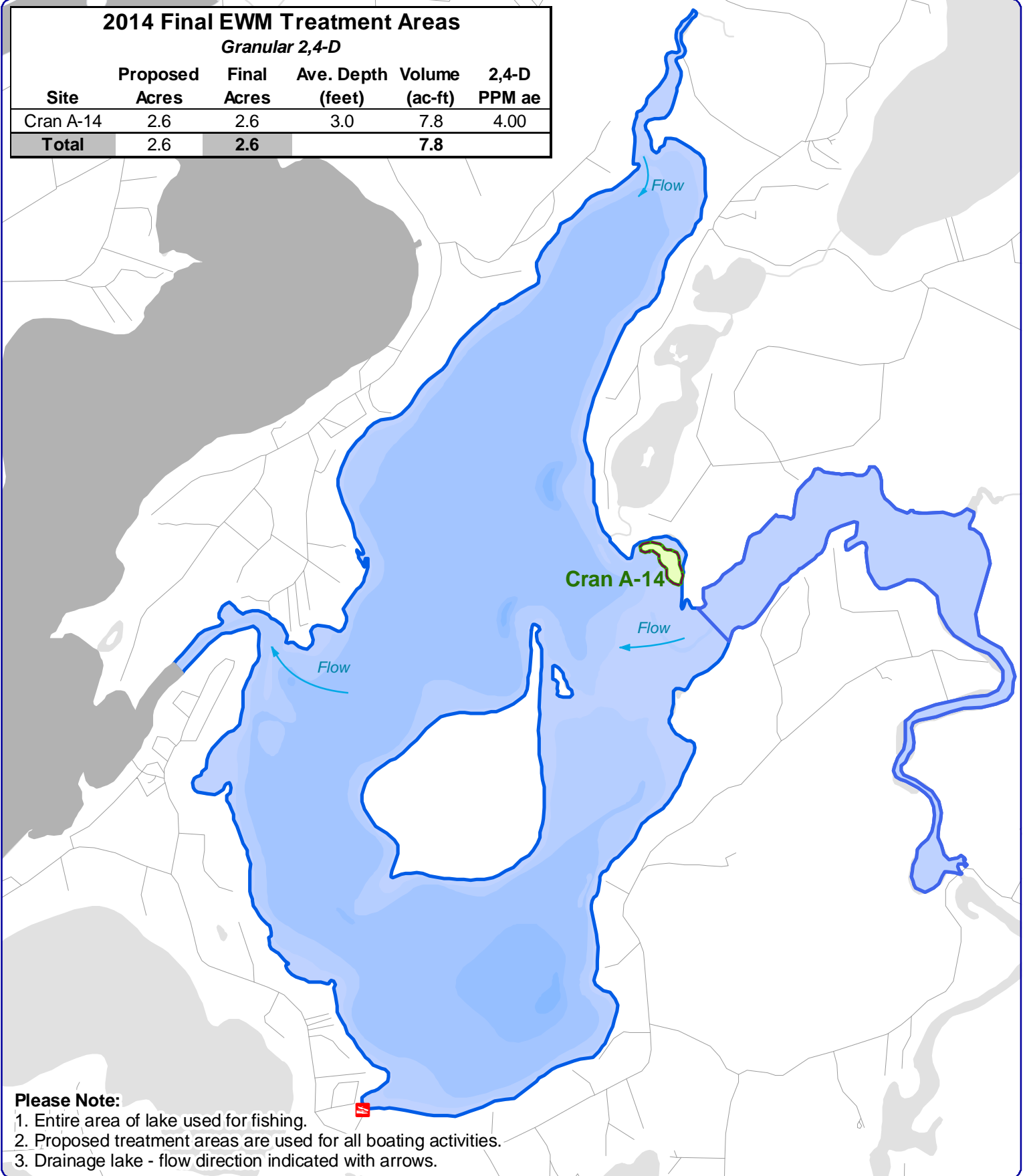


2014 Final EWM Treatment Areas

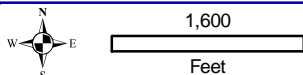
Granular 2,4-D

Site	Proposed Acres	Final Acres	Ave. Depth (feet)	Volume (ac-ft)	2,4-D PPM ae
Cran A-14	2.6	2.6	3.0	7.8	4.00
Total	2.6	2.6		7.8	



Please Note:

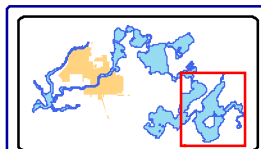
1. Entire area of lake used for fishing.
2. Proposed treatment areas are used for all boating activities.
3. Drainage lake - flow direction indicated with arrows.



Onterra LLC
Lake Management Planning

815 Prosper Road
De Pere, WI 54115
920.338.8860
www.onterra-eco.com

Sources:
Roads and Hydro: WDNR
Aquatic Plants: Onterra, 2013-2014
Map Date: May 28, 2014
Filename: Cran_EWM_T2014_Perm1.mxd



Extent of large map shown in red.

Legend

- Public Access
- 2014 Proposed Treatment Area
- 2014 Final Treatment Area

Cranberry Lake
Vilas County, Wisconsin

**2014 Final
Treatment Areas**