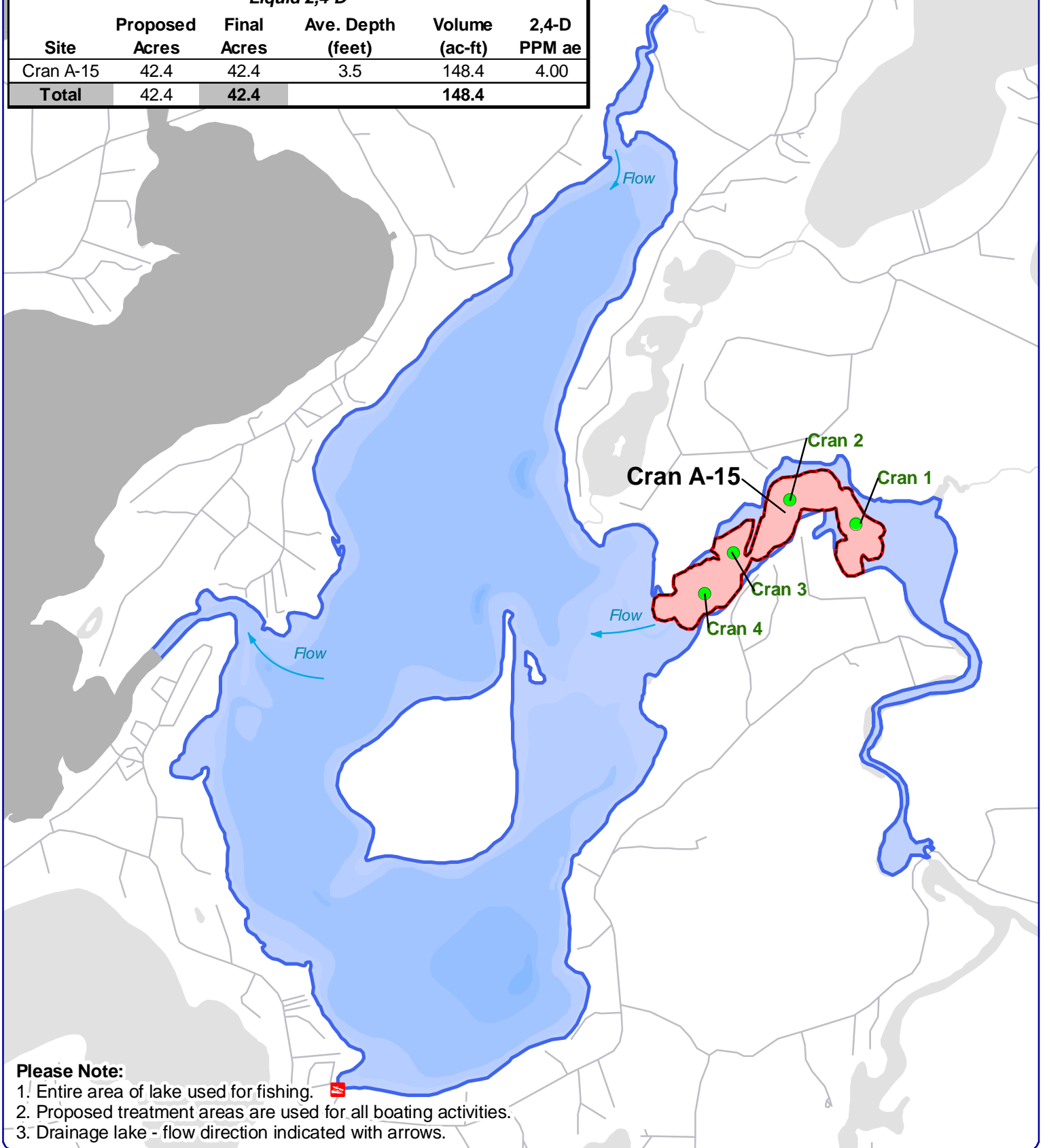


2015 Final EWM Treatment Areas

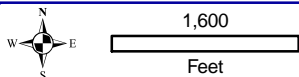
Liquid 2,4-D

Site	Proposed Acres	Final Acres	Ave. Depth (feet)	Volume (ac-ft)	2,4-D PPM ae
Cran A-15	42.4	42.4	3.5	148.4	4.00
Total	42.4	42.4		148.4	



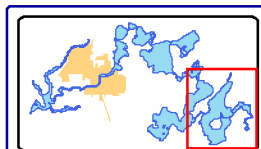
Please Note:

1. Entire area of lake used for fishing.
2. Proposed treatment areas are used for all boating activities.
3. Drainage lake - flow direction indicated with arrows.



Onterra LLC
 Lake Management Planning
 815 Prosper Road
 De Pere, WI 54115
 920.338.8860
 www.onterra-eco.com

Sources:
 Roads and Hydro: WDNR
 Aquatic Plants: Onterra, 2014
 Map Date: May 7, 2015
 Filename: Cran_EWM_T2015_Perm1.mxd



Extent of large map shown in red.

Legend

- Originally Proposed Treatment Area
- 2015 Final Treatment Area
- Herbicide Concentration Sampling Location

Cranberry Lake
 Vilas County, Wisconsin

**2015 Final
 Treatment Strategy**